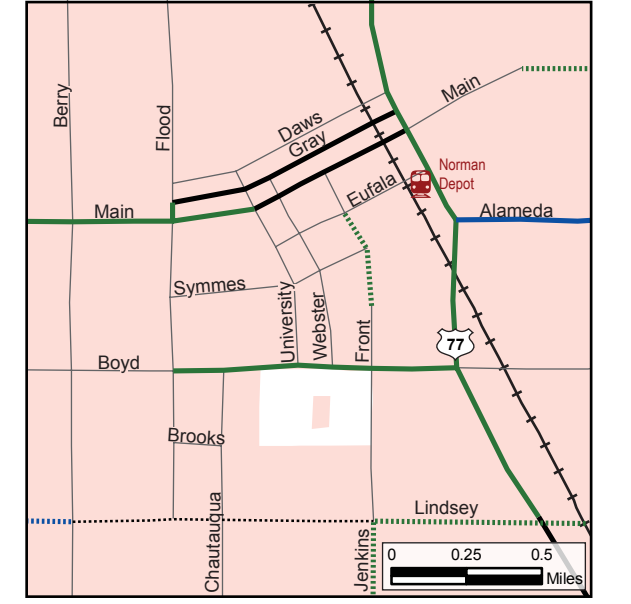


# 2030 OCARTS PLAN Street & Highway Network



INSET B - NORMAN BUSINESS DISTRICT



## LEGEND

### LIMITED ACCESS FACILITIES

COMPLETED PROJECTS AS OF 12-31-2005	PLANNED OR UNDER CONSTRUCTION
4 LANES	
5 LANES	
6 LANES	
8 LANES	
10 LANES	

### ARTERIALS

COMPLETED PROJECTS AS OF 12-31-2005	PLANNED OR UNDER CONSTRUCTION
2 LANES	
3 LANES	
4 LANES	
5 LANES	
6 LANES	

### OUTER LOOP STUDY CORRIDOR

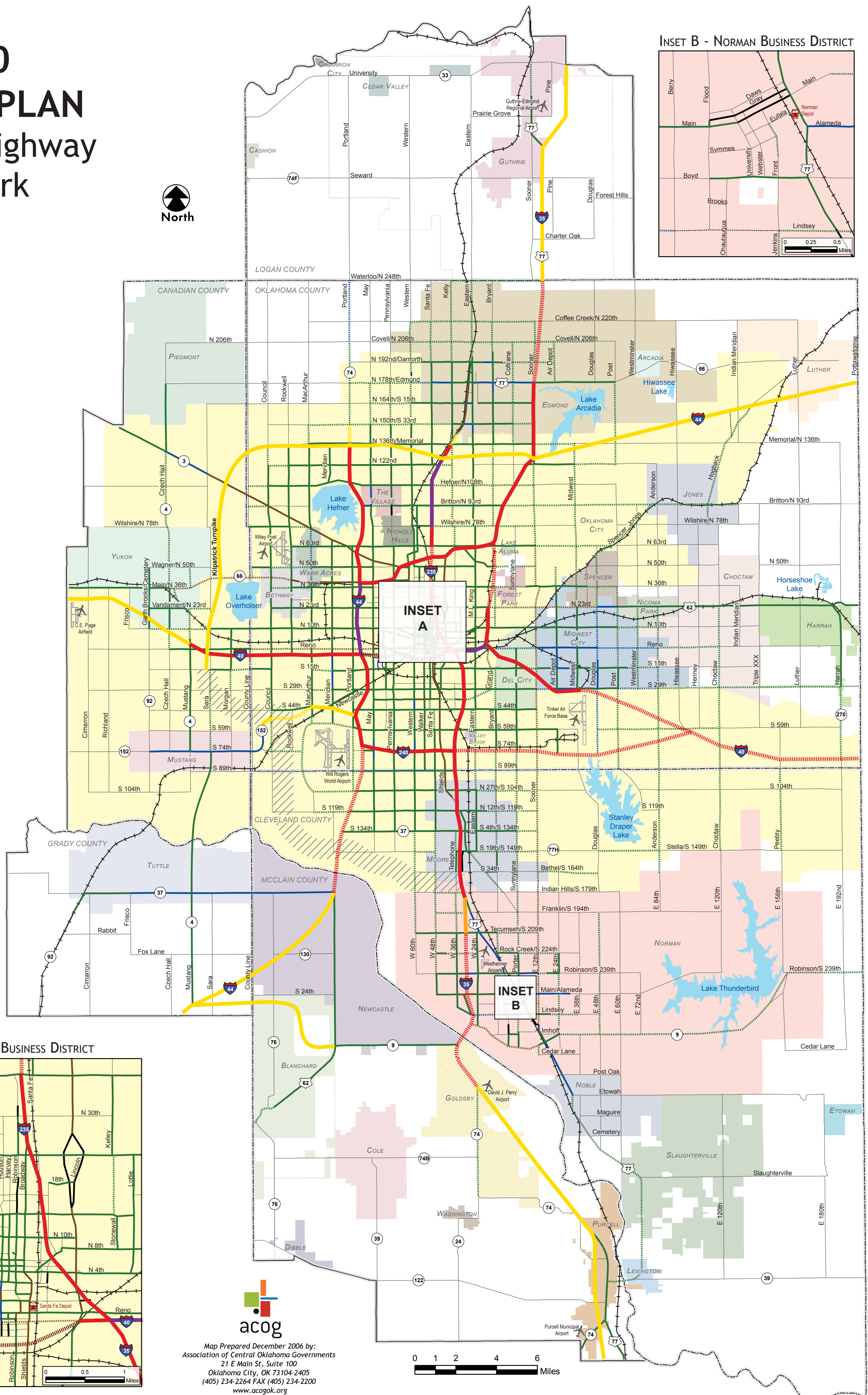
The Outer Loop Study final report was completed subsequent to the adoption of the 2030 OCARTS Plan. An environmental impact statement, in conformance with federal guidelines, will be necessary to establish a final alignment within the corridor reflected on this map.

### BASE MAP ELEMENTS

- RAIL LINES
- OCARTS BOUNDARY
- COUNTY BOUNDARY
- AIRPORTS
- AMTRAK STATIONS

### DISCLAIMER:

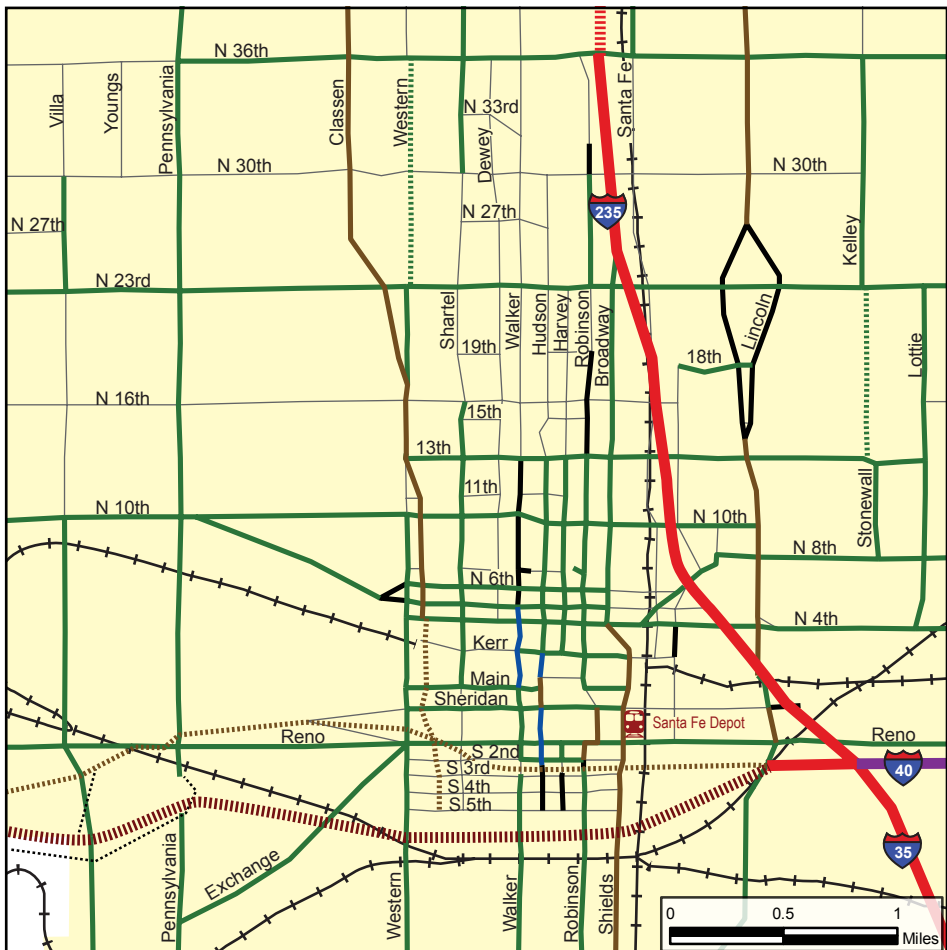
This map/data was created and assembled by ACOG for your informational, planning reference and guidance only. None of these materials should be utilized by you or other parties without the benefit of advice and instruction from appropriate professional services. These materials are not verified by a Registered Professional Land Surveyor for the State of Oklahoma and are not intended to be used as such. ACOG makes no warranty, express or implied, related to the accuracy or content of these materials and map/data.



INSET A

INSET B

INSET A - OKLAHOMA CITY BUSINESS DISTRICT



Map Prepared December 2006 by:  
Association of Central Oklahoma Governments  
21 E Main St., Suite 100  
Oklahoma City, OK 73104-2405  
(405) 234-2264 FAX (405) 234-2200  
www.acogok.org

