



association of central oklahoma governments

Chair Willa Johnson
Oklahoma County Commissioner

Vice-Chair Kathy Walker
Nichols Hills Mayor

Secretary/Treasurer Mark Sharpton
Logan County Commissioner

Executive Director
John G. Johnson

ADDENDA TO THE AGENDA

ASSOCIATION OF CENTRAL OKLAHOMA GOVERNMENTS INTERMODAL TRANSPORTATION POLICY COMMITTEE

Thursday, February 26, 2009

ACOG Board Room – 1:20 p.m.
21 E Main St, Ste 100
Oklahoma City, OK 73104

To be addressed following ITPC Agenda Action Item H.

ADDENDUM A. REQUEST FOR AMENDMENT TO THE FEDERAL FUNCTIONAL CLASSIFICATION SYSTEM ([ATTACHMENT – ADDENDUM A](#))

INFORMATION: Logan County has requested an amendment to the Federal Functional Classification System.

Action Requested: Motion to endorse the Federal Functional Classification amendment requested by Logan County and forward the request to ODOT for approval and forwarding to FHWA.

Action Taken: _____

ADDENDUM B. CALL FOR PROJECTS—JARC AND NEW FREEDOM FUNDS ([ATTACHMENT - ADDENDUM B](#))

INFORMATION: Organizations and government entities interested in applying for FTA Sec. 5316 Job Access and Reverse Commute (JARC) and FTA Sec. 5317 New Freedom funds apportioned to the Oklahoma City Urbanized Area are invited to submit project applications to the Association of Central Oklahoma Governments (ACOG) through Wednesday, March 25, 2009.

Action Requested: None. For information only.

ACOG

Association of Central Oklahoma Governments

21 E. Main St, Suite 100, Oklahoma City, OK 73104-2405
 (405) 234-2264 Fax: (405) 234-2200 TDD: (405) 234-2217
 www.acogok.org e-mail: acog@acogok.org

MEMORANDUM

DATE: February 23, 2009
TO: Intermodal Transportation Policy Committee
FROM: Darla Hugaboom, Associate Planner
 Transportation Planning & Data Services
SUBJECT: Request for Amendment to the Federal Functional Classification System

INFORMATION:

Functional classification is the process by which streets and highways are grouped into classes, or systems, according to the character of service they are intended to provide. In the urban area, streets are classified as interstate, freeway/expressway, principal arterial, minor arterial, collector or local streets. Only streets classified as collector or above are eligible for federal-aid highway funds. However, maintaining an accurate count of local street miles is also important since federal funding formulas are based on the total public road mileage in the OCARTS area.

Logan County has requested the following amendment to the Federal Functional Classification System:

Location			Request
Street	From	To	
Kelley Avenue	Charter Oak Road	Waterloo Road	New route requiring reclassification of a local road to major collector status.

The request is to add approximately 2.0 miles to the urban Federal Functional Classification system. Upon the recommendation of the ITTC and ITPC, the request will be forwarded to the Oklahoma Department of Transportation (ODOT).

ACTION REQUESTED:

Motion to endorse the Federal Functional Classification amendment requested by Logan County and forward the request to ODOT for approval and forwarding to FHWA.

LOCATION OF PROPOSED REVISION

Use county grid coordinates to describe location of proposed revision.
Kelley Avenue (NS309) between Charter Oak Road (EW87) and Waterloo Road (EW89)

TYPE OF ACTION REQUESTED

Check One

- Change in alignment of an existing major collector route.
- New route requiring reclassification of a local road to major collector status.
- Reclassifying a local road as a minor collector route.
- Reclassifying a major collector route as a local road.
- Reclassifying a major collector route as a minor collector route.
- Reclassifying a minor collector route as a major collector route.
- Reclassifying a minor collector route as a local road.

JUSTIFICATION

List below changes in the use of land or property, traffic growth and/or changes in travel pattern and desires that will justify the reclassification of the road in question. *Please be explicit. Federal approval or disapproval of your request will depend upon your response to this item.*

Estimated Average Daily Traffic (ADT) 1670

Kelley Ave. is part of the Oklahoma City Urban Area but is still classified as a local road. As a major north/south route into Edmond and Oklahoma City, it offers Logan County residents direct access to the metro area. In April 2004, Kelley had an ADT of 313. As of Nov. 2008, Kelley, north of Waterloo Rd., had an ADT of 1670, an increase of 534%. Kelley provides access to agricultural areas, a winery, horse ranch, oil producing facilities and a communication tower located just north of Waterloo Road. Three housing additions are located on Kelley with another platted at the intersection of of Kelley and Simmons Road. These additions are as follows: **Smoking Oaks F.A.I.O.F.#4 Weathers Estates Oaktree Estates (North) Highland Trails** Kelley Ave. is a postal route and school bus route for Edmond School System and offers Logan County residents direct access to Cross Timbers Elementary. In a joint project involving Edmond and Oklahoma County, Kelley will be widened from Danforth to Waterloo. This improvement will increase vehicle capacity in Edmond and put more traffic on Kelley north of Waterloo Road. Changing Kelley's classification from a local road to a collector is critical to the area's changing needs.

Submitted by:


Chairman, Board of Commissioners

FHWA Action

Request for revision:

Approved _____
Date

Denied _____
Date

County: Logan

Date: January 15, 2009

Federal Highway Administration, Division Administrator

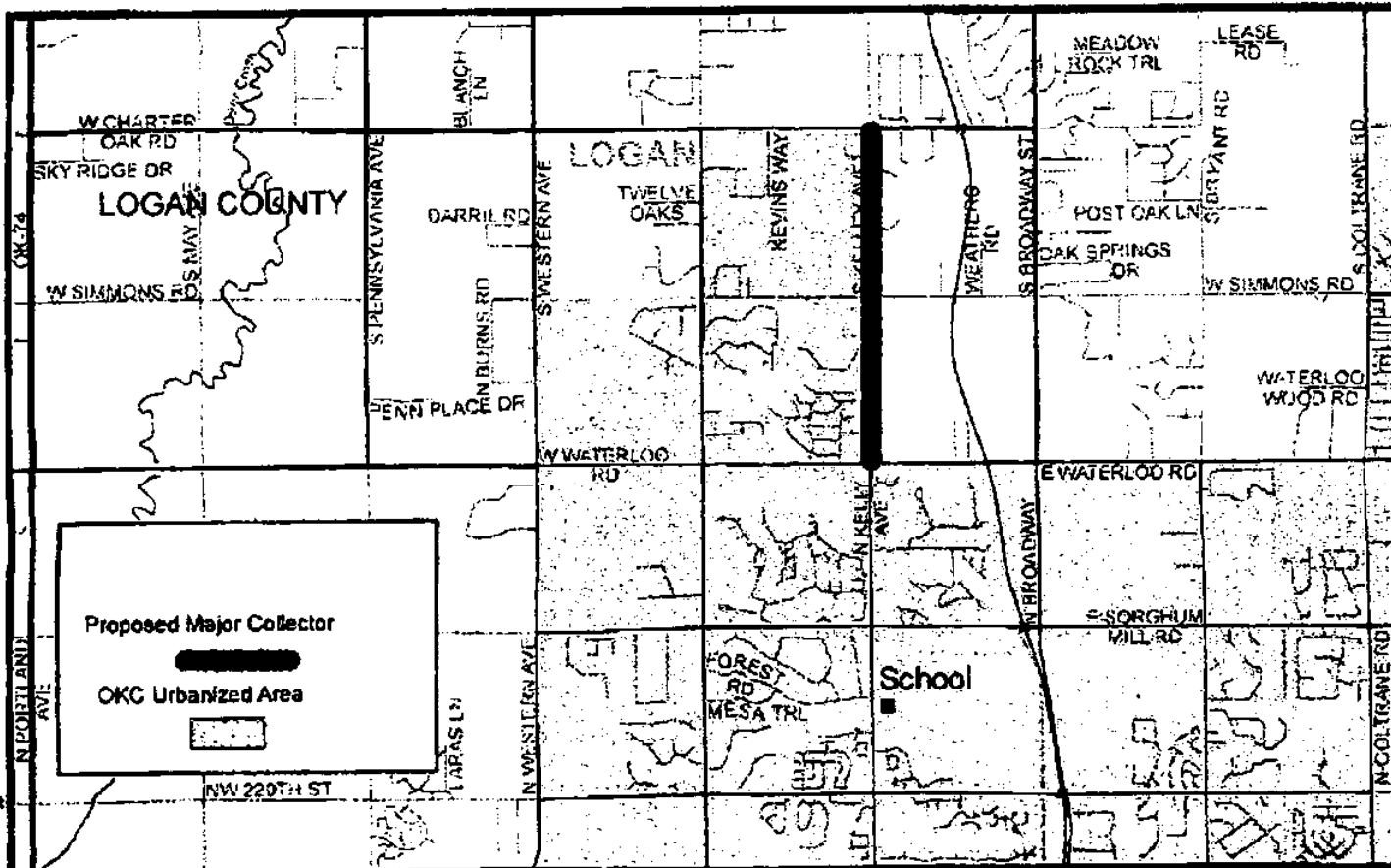




Functional Class Map

2/6/2009









ADDENDUM A-3



Proposed Major Collector

 OKC Urbanized Area




Legend

Functional Class	
	Interstate (1)
	Other Urban Freeways / Expressways (2)
	Other Principal Arterials (3)
	Minor Arterials (4)
	Collector-Urban, Major Collectors Rural (5)
	Minor Collector Rural (6)

ACOG

Association of Central Oklahoma Governments

21 E. Main St, Suite 100, Oklahoma City, OK 73104-2405
(405) 234-2264 Fax: (405) 234-2200 TDD: (405) 234-2217
www.acogok.org e-mail: acog@acogok.org

MEMORANDUM

DATE: February 23, 2009
TO: Intermodal Transportation Policy Committee
FROM: Kara Chiodo, Assistant Planner
Transportation Planning & Data Services
SUBJECT: Call for Projects—JARC and New Freedom Funds

INFORMATION:

Organizations and government entities interested in applying for FTA Sec. 5316 Job Access and Reverse Commute (JARC) and FTA Sec. 5317 New Freedom funds apportioned to the **Oklahoma City Urbanized Area**¹ (see map) are invited to submit project applications to the Association of Central Oklahoma Governments (ACOG) through **Wednesday, March 25, 2009**.

Eligible applicants include private non-profit organizations, state and local governmental authorities, and operators of public transportation services, including private operators of public transportation services. Current federal transportation law, known as SAFETEA-LU, requires that these Federal Transit Administration (FTA) programs, which are designed to better serve lower income, disabled, and older Americans, be competitively selected and derived from a locally developed Coordinated Public Transit-Human Services Transportation Plan. The coordinated plan for the Oklahoma City Urban Area was developed by the Central Oklahoma Transportation and Parking Authority (COTPA) in 2007 and can be downloaded from ACOG's website at <http://www.acogok.org/Newsroom/Publications.asp>.

Also available on the ACOG website are three application documents: Information and Application Instructions, Application for JARC Funds, and Application for New Freedom Funds. For this call for projects, the remaining funds from FFY 2007 and the entire FFY 2008 FTA apportionment to the Oklahoma City Urbanized Area have been combined. Therefore, the total amount of funds available for JARC projects is \$486,831 and the total amount of funds available for New Freedom projects is \$315,809.

¹ JARC and New Freedom funds are apportioned to the State based on the following geographic areas: large urbanized areas (200,000+ population, includes OKC and Tulsa areas), small urbanized areas (50,000 – 199,999 population, includes Norman and Lawton), and the remainder of the state (all areas less than 50,000 population). The Coordinated Plan and project selection process for the Norman UZA area funds are administered by the Oklahoma Department of Transportation, Transit Programs Division.

Additional information concerning eligible projects, matching requirements, labor requirements, and the scoring process that will be used to evaluate JARC and New Freedom project applications is included in the Information and Application Instructions on ACOG's website. If you would like a hard copy or large print version, or need additional information, please contact Kara Chiodo at 234-2264 or kchiodo@acogok.org.

ACTION REQUESTED:

None. For information only.

